



Florida Department of Transportation

JEB BUSH
GOVERNOR

THOMAS F. BARRY, JR.
SECRETARY

Environmental Management Office
Post Office Box 607
Chipley, FL 32428
850-638-0250, Ext. 512

June 2, 2000

Mr. Duncan Cairns
Northwest Florida Water Management District
81 Water Management Drive
Havana, FL 32333-9700

RE: Mitigation Inventory

Dear Mr. Cairns:

Attached is the Mitigation Inventory for the upcoming work program.

If you have any questions or need further information, please call me at the above number or SunCom 767-1512.

Sincerely,

Frank Roberts
Environmental Permits Coordinator

FR/rg
Attachments

cc: Chuck Allen - DOT - Tallahassee
Connie Bersok - DEP
Tommy Barfield, Brian Paulk, Cheryl McCall - DOT

www.dot.state.fl.us





Florida Department of Transportation

JEB BUSH
GOVERNOR

THOMAS F. BARRY, JR.
SECRETARY

Environmental Management Office
Post Office Box 607
Chipley, FL 32428
850-638-0250, Ext. 512

June 2, 2000

Ms. Connie Bersok
Florida Department of Environmental Protection
Bureau of Submerged Lands and Environmental Resources
Twin Towers Office Building
2600 Blair Stone Road
Tallahassee, FL 32399-2400

RE: Mitigation Inventory

Dear Ms. Bersok:

Attached is the Mitigation Inventory for the upcoming work program.

If you have any questions or need further information, please call me at the above number or SunCom 767-1512.

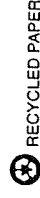
Sincerely,

Frank Roberts
Environmental Permits Coordinator

FR/rg
Attachments

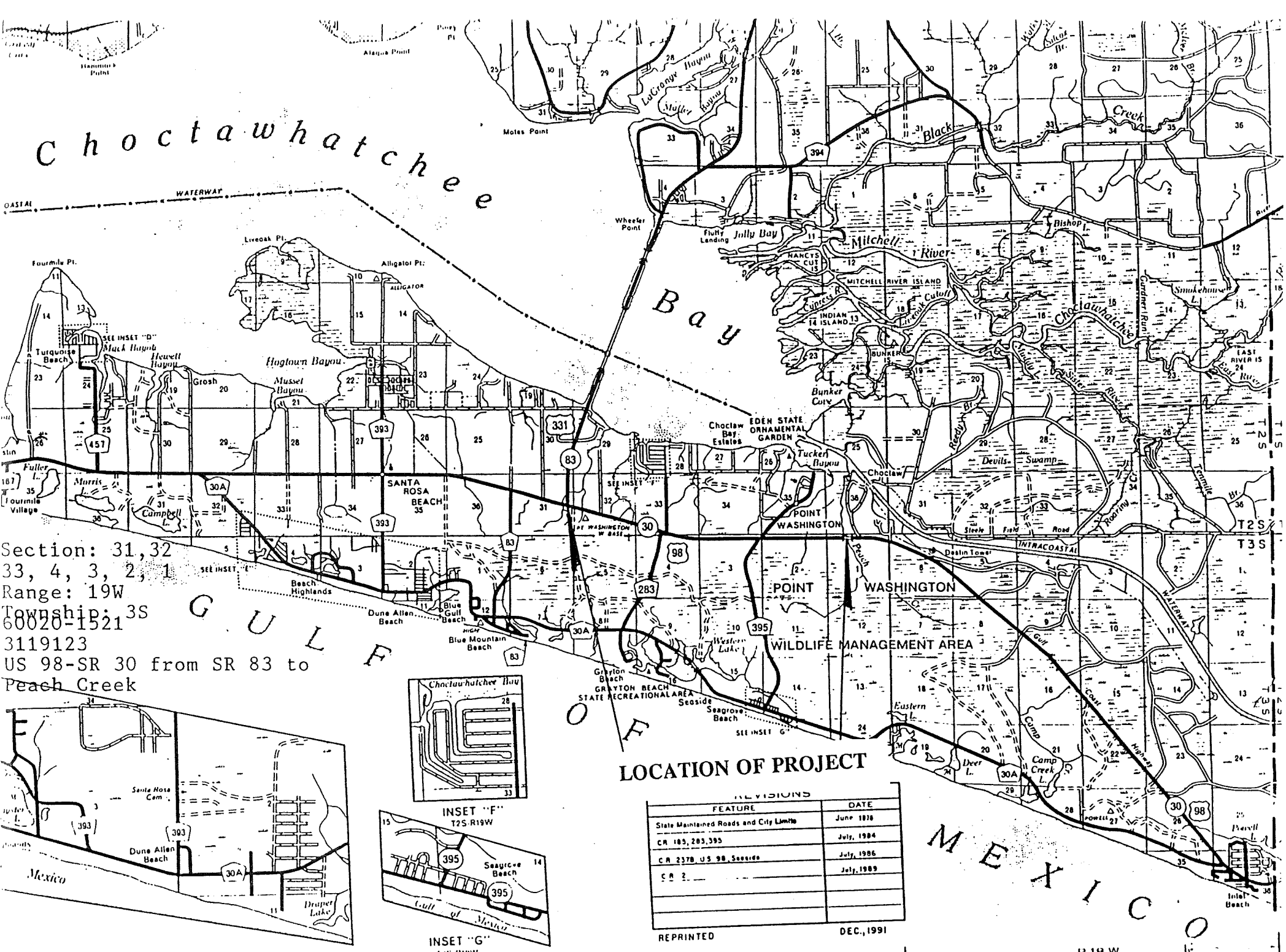
cc: Chuck Allen - DOT - Tallahassee
Duncan Cairns - NWFWM
Tommy Barfield, Brian Paulk, Cheryl McCall - DOT

www.dot.state.fl.us



Work Program Item Number/Fincial Management Number	Project Description	Water Management District	Wetland Location (Include Sec., Rnge., Twnship)	Name of Drainage Basin	Mitigation Date	Begin Construction Date	Florida Land Use Classification Codes (List Each Wetland Type Separately)	Impact Acres Per Each FLUCCS Type	Wetland Quality	Water Use Classification	Name of Surface Waters or Wetlands	State/Regional Designation(s)	Listed Species Affected Y/N	Permit Application Date
3119123 FM 2206431	US 98-SR 30 from SR 83 to Peach Creek - Walton County	NWFWMD	Sect.:1,6,5,8,9,16 15,22,23,26,36, R-18W T-3S	Choctaw River Basin	2000/20001	11/01/2001	615 Stream & Lake Swamp	42.5	L	Class 3	Peach Creek		No	11/01/2000
3119124 FM 2206441	US 98-SR 30 from Peach Creek to Bay County Line	NWFWMD	Sect: 31,32,33,4 3,2,1 R-19W T-3S	Choctaw River Basin	2000/20001	06/01/2002	615 Stream & Lake Swamp	42	L	Class 3	Peach Creek		No	09/28/2000
3118042 FM 2204021	SR 87 from SR 30 (US 98) to CR 399 (N. of Five Forks Rd.)	NWFWMD	Sect:8,9,17,20 R-26W T-2S	Santa Rosa Sound	2000/20001	11/01/2002	411 Pine Flatwoods	5.68	L	Class 3			No	12/05/2001
FM 2224341	SR 8A I-110/SR 8 - I-10 from CR 95A (Old Palafox) to East SR 291 Davis Hwy.	NWFWMD	Sect.18,19,29,30 R-30W T-1S	Escambia Bay	2000/20001	08/01/2002	411 Pine Flatwoods	2	L	Class 3			No	04/07/2001

Choctawhatchee

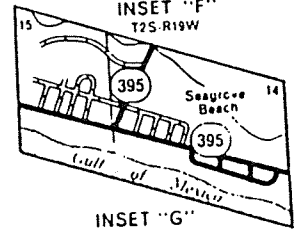
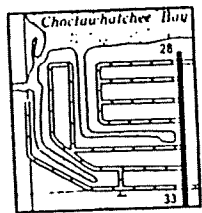
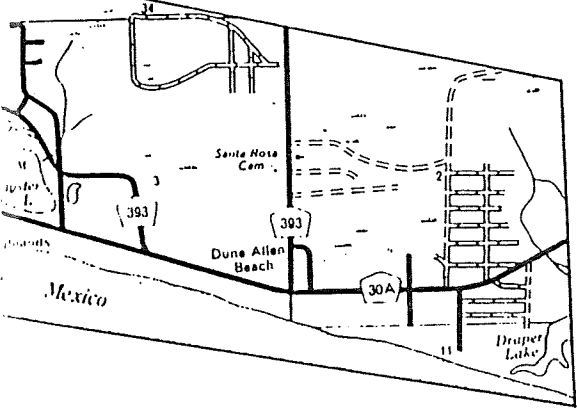


Section: 31, 32
 33, 4, 3, 2, 1
 Range: 19W
 Township: 3S
 60020-1521
 3119123
 US 98-SR 30 from SR 83 to
 Peach Creek

GULF

LOCATION OF PROJECT

MEXICO



REVISIONS	DATE
State Maintained Roads and City Limits	June 1978
C.R. 185, 285, 395	July, 1984
C.R. 2378, US 98, Seaside	July, 1986
C.R. 2	July, 1989

REPRINTED DEC., 1991

R 20 W

R 19 W

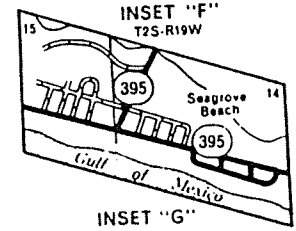
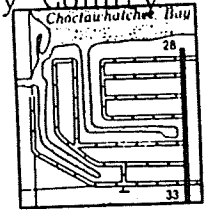
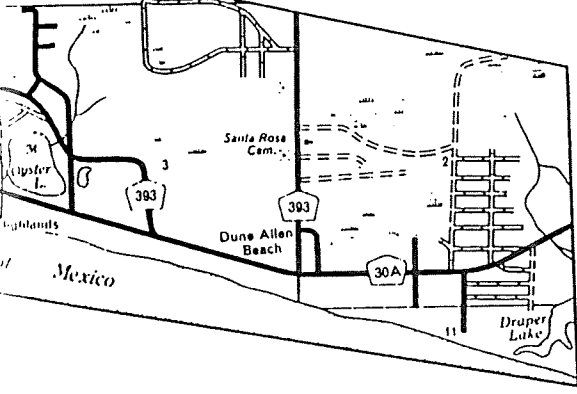
R 18 W

Choctawhatchee

COASTAL WATERWAY

Section: 1, 6, 5, 8
 Range: 18W
 Township: 3S

0020-1522 - 3119124
 S 98-SR 30 from Peach Creek to Bay County
 line



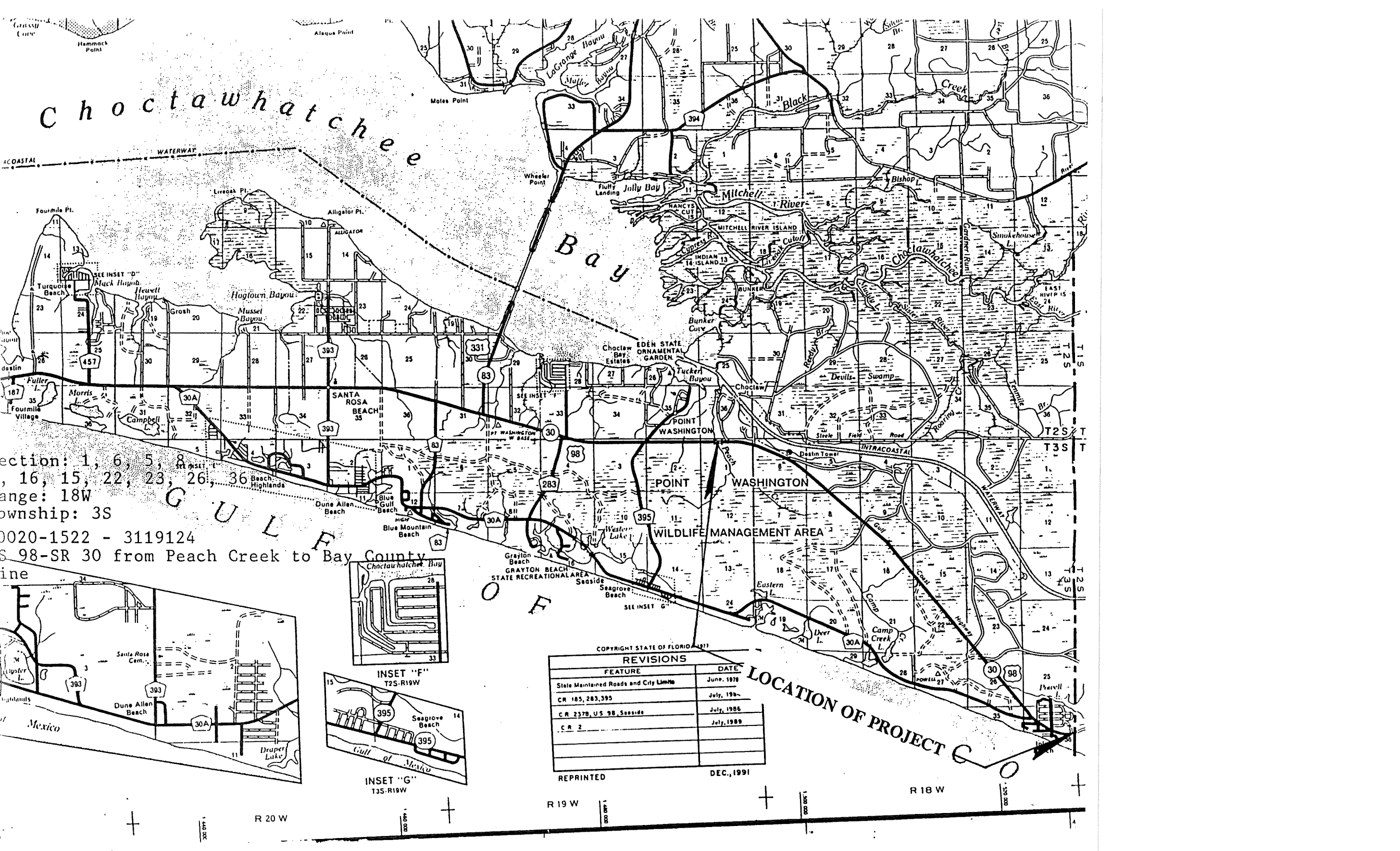
COPYRIGHT STATE OF FLORIDA 1971

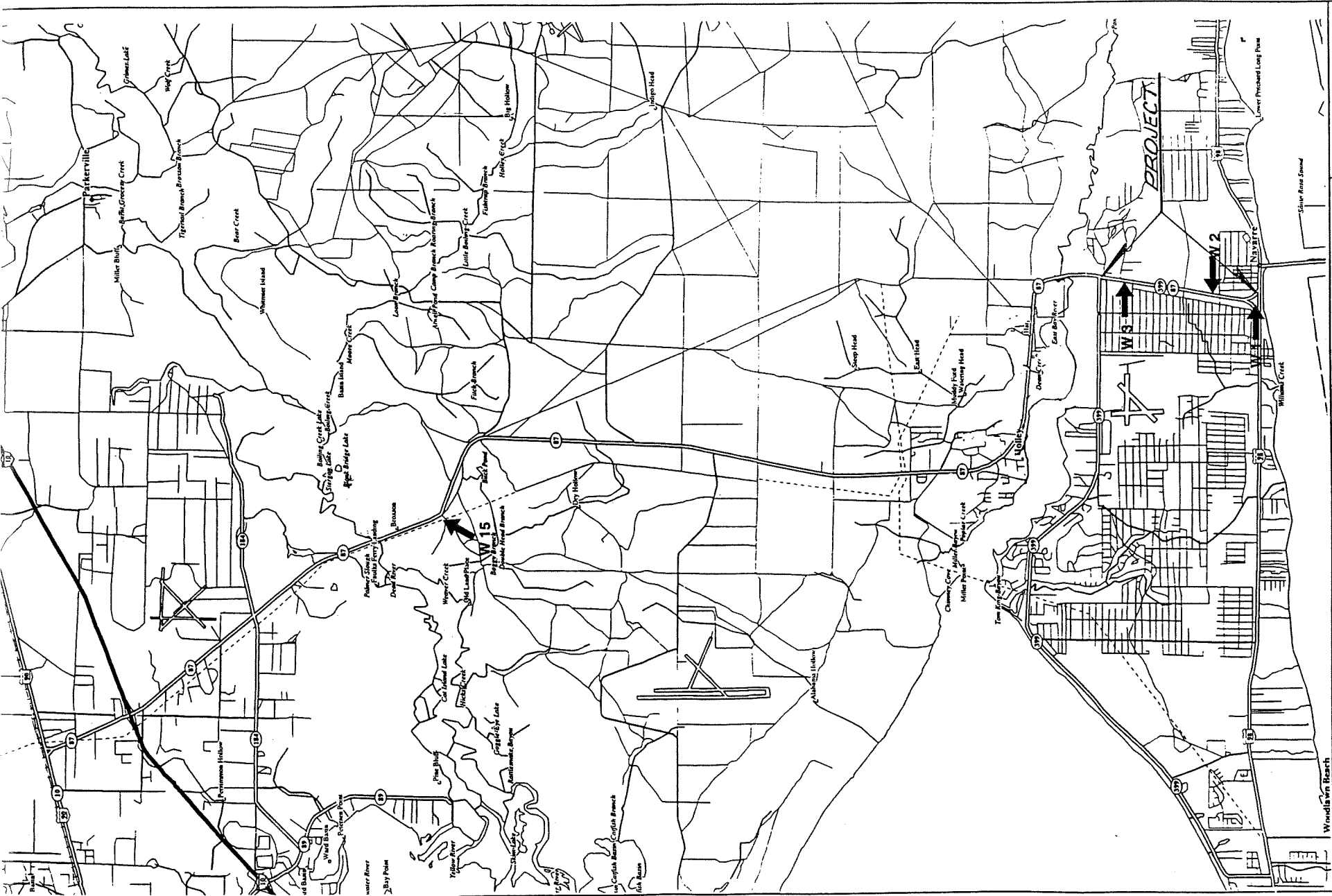
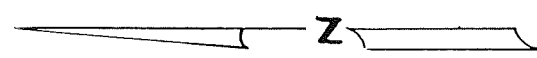
REVISIONS	
FEATURE	DATE
State Maintained Roads and City Limits	June, 1978
C.R. 185, 283, 395	July, 1980
C.R. 2378, U.S. 98, Seaside	July, 1986
C.R. 2	July, 1989

REPRINTED DEC, 1991

LOCATION OF PROJECT

R 20 W R 19 W R 18 W





58040-3500
 3118042
 SR 87-SR 30 (US 98)
 TO CR 399

SECTION - 8, 9, 17, 20
 RANGE - R-26W
 TOWNSHIP - T-2S

WETLAND IMPACT
 SUMMARY BY SITE:

W1 ACRES 2.27
 W2 ACRES 1.33
 W3 ACRES 1.01

W15 ACRES 1.07
 TO BE INCLUDED IN THIS
 MITIGATION PHASE

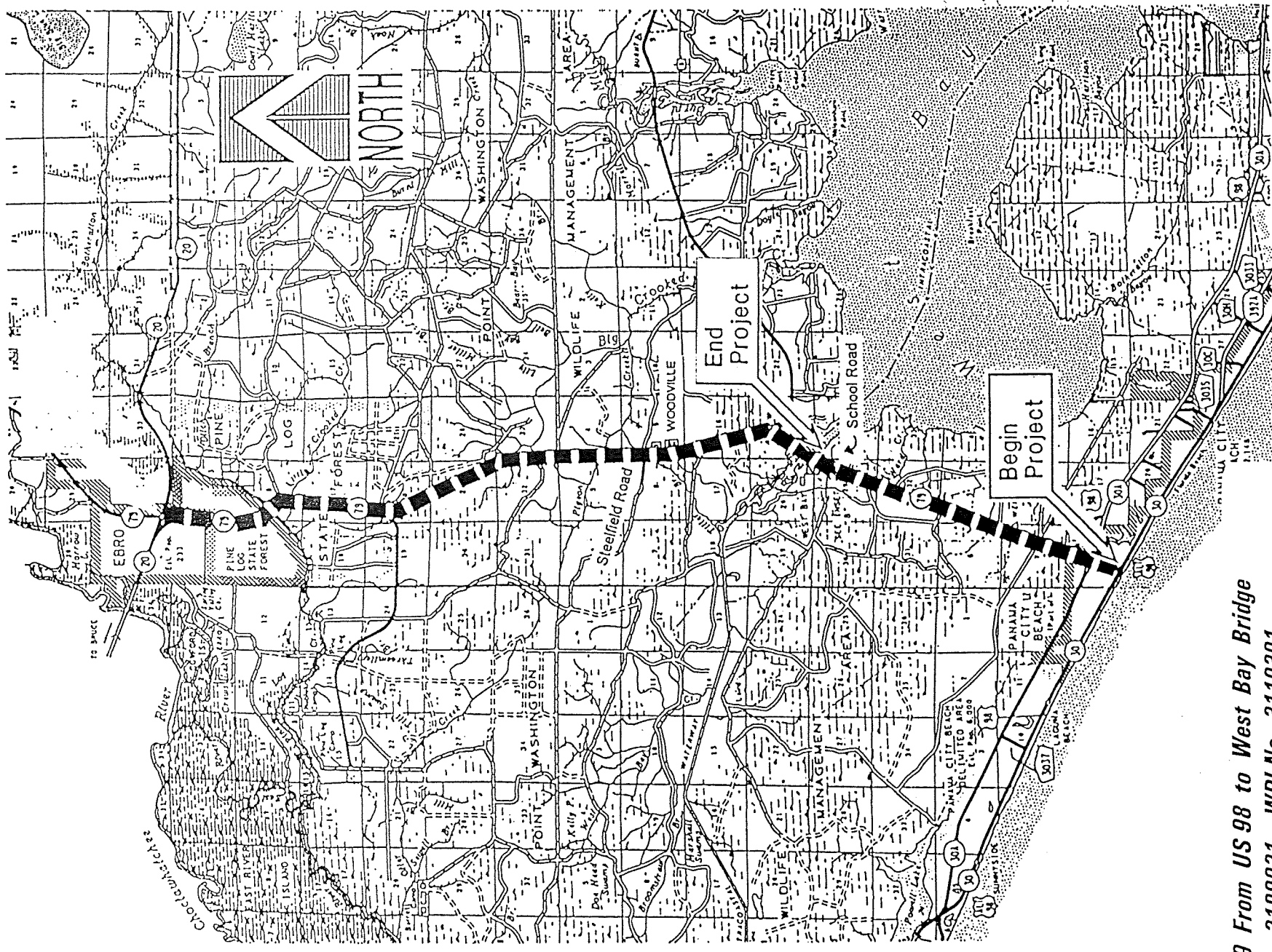
TOTAL ACRES 5.68

SR 87 WETLAND LOCATION MAP

FIGURE 3.1



Work Program Item Number/Fincial Management Number	Project Description	Water Management District	Wetland Location (Include Sec., Rnge., Twnship)	Name of Drainage Basin	Mitigation Date	Begin Construction Date	Florida Land Use Classification Codes (List Each Wetland Type Separately)	Impact Acres Per Each FLUCCS Type	Wetland Quality	Water Use Classification	Name of Surface Waters or Wetlands	State/Regional Designation(s)	Listed Species Affected Y/N	Permit Application Date
3110391 FM 2180031	SR 79 from US 98 to West Bay Bridge	NWFWMD	Sect.:18,7,65,32, 29 R-16W T-3S & 2S	St. Andrews Bay	2001/2002	06/19/2003	411 Pine Flatwoods	20.66	L	Class 3	West Bay & Ward Creek		No	09/11/2002
FM 2179482	SR 77 from Mill Creek Bridge to SR 20	NWFWMD	Sect:30,19,13,18, 12,7,6 R-14 & 15W T-2S & 1S	Mill Creek & Cedar Creek	2001/2002	04/01/2003	615 Stream & Lake Swamp 411 Pine Flatwoods	38.72	High & Med.	Class 3	Mill Creek, Cedar Creek, Merial Lake, River Pond		No	12/11/2002



SR 79 From US 98 to West Bay Bridge

FM No. 2180031 - WPI No. 3110391

Section: 18,7,6,5,32,29

Range: 16W

Township: 3S & 2S

WASHINGTON COUNTY
BAY COUNTY

END PROJECT

TO
CHIPLEY

20

COURT
MARTIAL
LAKE

WHITE
WESTERN
LAKE

LITTLE
ISLAND
LAKE

LITTLE
BLUE
LAKE

BIG
ISLAND
LAKE

MEMORIAL
LAKE

CEDAR
CREEK

BEGIN RDWY PROJ.

MILL
CREEK

CREEK

71

388

YICKSBURG

2300

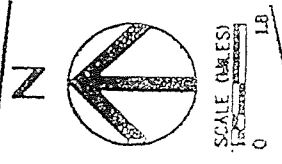
SOUTHPORT

237

388

NORTH
BAY

BAY
HAVEN



HDR

HDR Engineering, Inc.

SR 77 PD & E Study ...

SR 77 From Mill Creek Bridge to SR 20

FM NO. 2179482

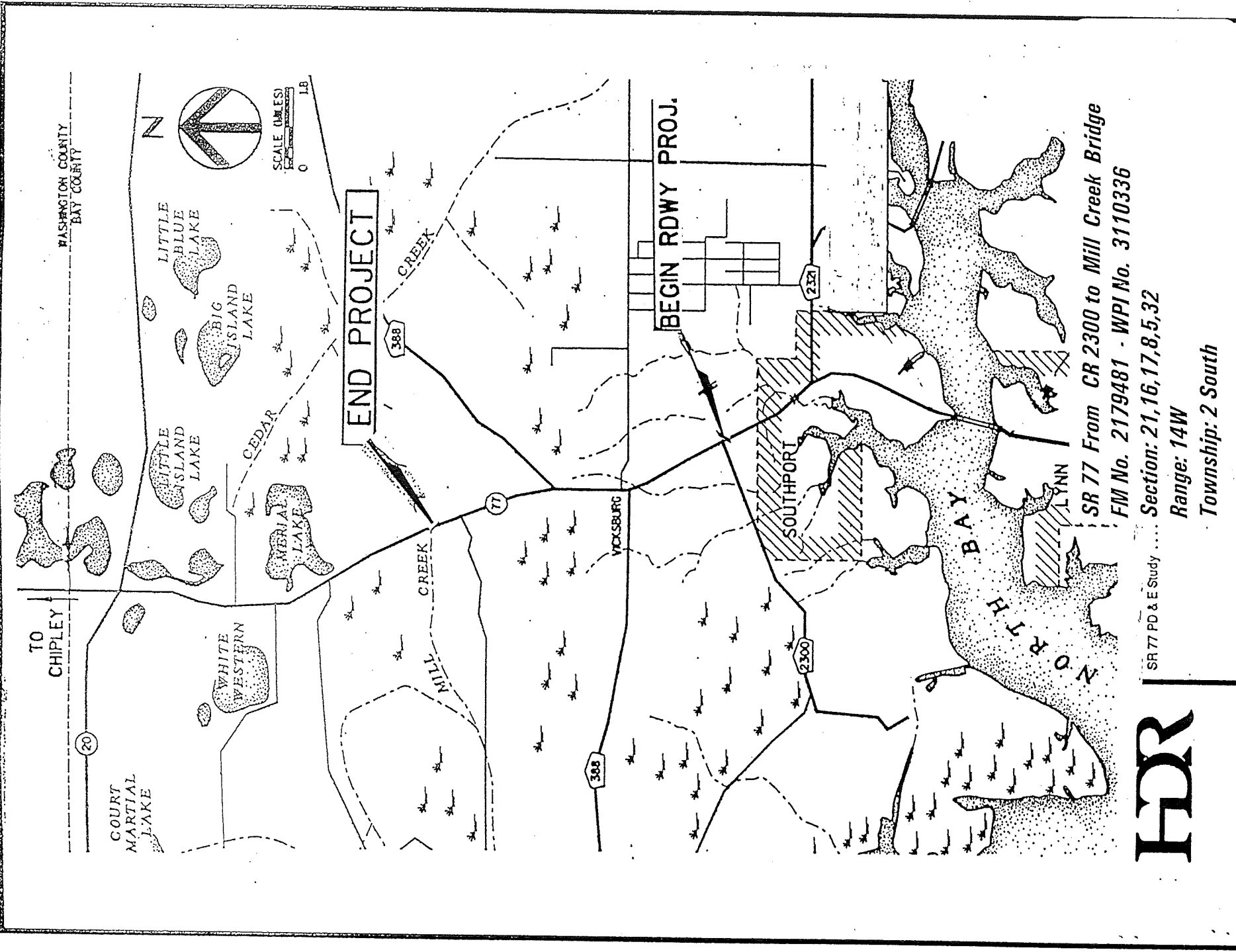
Section: 30, 19, 13, 18, 12, 7, 6

Range: 14 & 15W

Township: 2S & 1S

FDOT District 3 ENVIRONMENTAL IMPACT INVENTORY - FY __ 2002/2003

Work Program Item Number/Fincial Management Number	Project Description	Water Management District	Wetland Location (Include Sec., Rnge., Twship)	Name of Drainage Basin	Mitigation Date	Begin Construction Date	Florida Land Use Classification Codes (List Each Wetland Type Separately)	Impact Acres Per Each FLUCCS Type	Wetland Quality	Water Use Classification	Name of Surface Waters or Wetlands	State/Regional Designation(s)	Listed Species Affected Y/N	Permit Application Date
3110336 FM 2179481	SR 77 from CR 2300 to Mill Creek Bridge	NWFWMD	Sect.21,16,17,8,5,32 R-14W T-2S	St. Andrews Bay	2002/2003	07/01/2004	411 Pine Flatwoods	36.97	L	Class 3	North Bay, Fannin Bayou, Mill Creek		No	10/15/2003
3110335 FM 2179471	SR 77 from N. Bay Bailey Bridge to CR 2300	NWFWMD	Sect:33,34,27,28,21 R-14W T-2S	St. Andrews Bay	2002/2003	08/01/2004	411 Pine Flatwoods	7.3	L	Class 3	North Bay, Fannin Bayou		No	06/18/2001
FM 2204423	SR 87 from CR 184 to US 90	NWFWMD	Sect: 15,9,4,5,32 R-27W T-1N & 2N	Yellow River, Blackwater River	2002/2003	05/01/2004	615 Stream & Lake Swamp	3.98	L	Class 3	Yellow River		No	02/12/2003
FM 2227701	SR 8 (I-10) Avalon Blvd. Interchange	NWFWMD	Sec:6,5 R-28W T-1S	Escambia Bay	2002/2003	11/01/2003	411 Pine Flatwoods	2	L	Class 3	None		No	02/12/2003

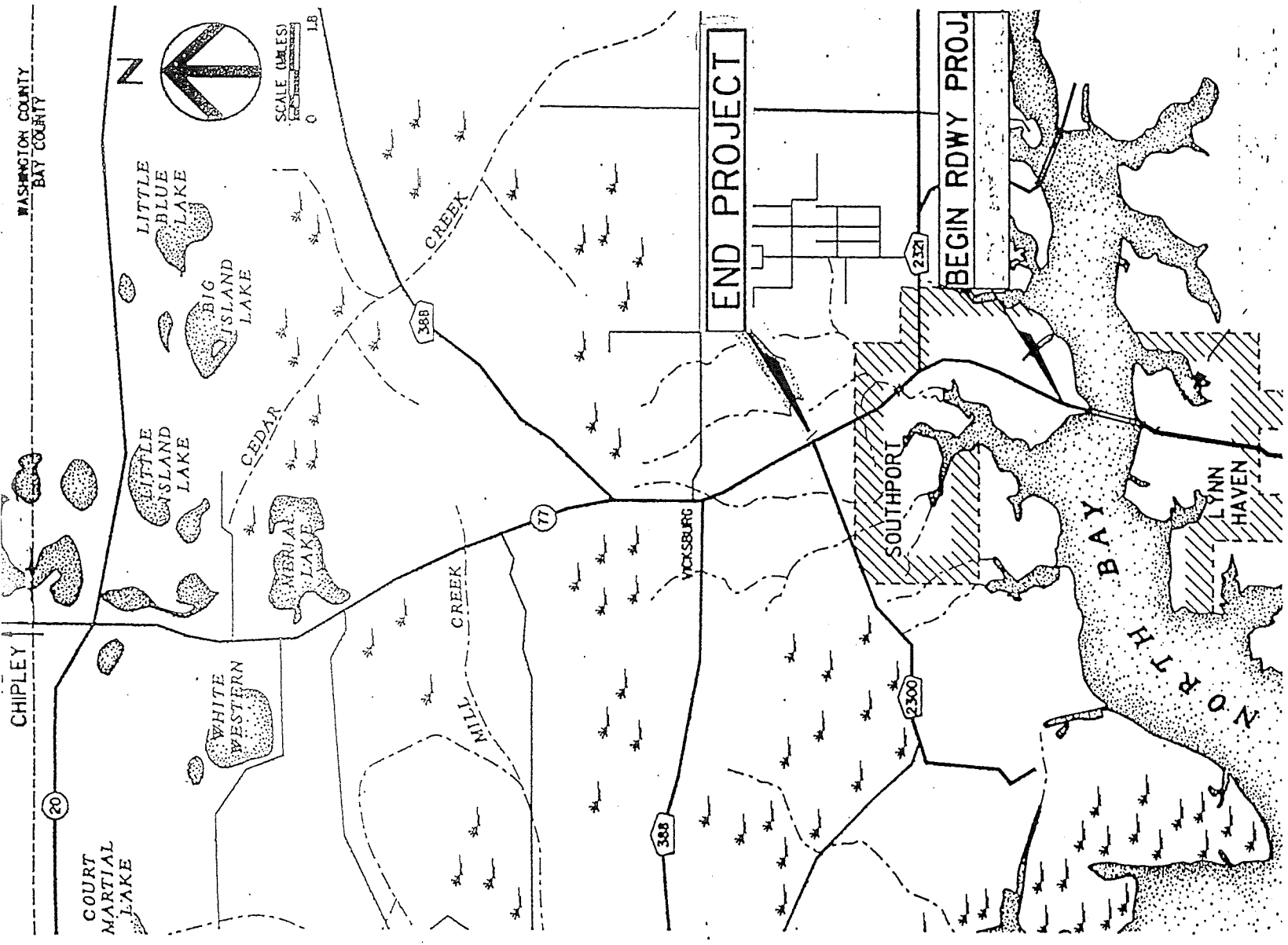


SR 77 From CR 2300 to Mill Creek Bridge
 FM No. 2179481 - WPI No. 3110336

HDR

SR 77 PD & E Study ... Section: 21, 16, 17, 8, 5, 32
 Range: 14W
 Township: 2 South

WASHINGTON COUNTY
BAY COUNTY

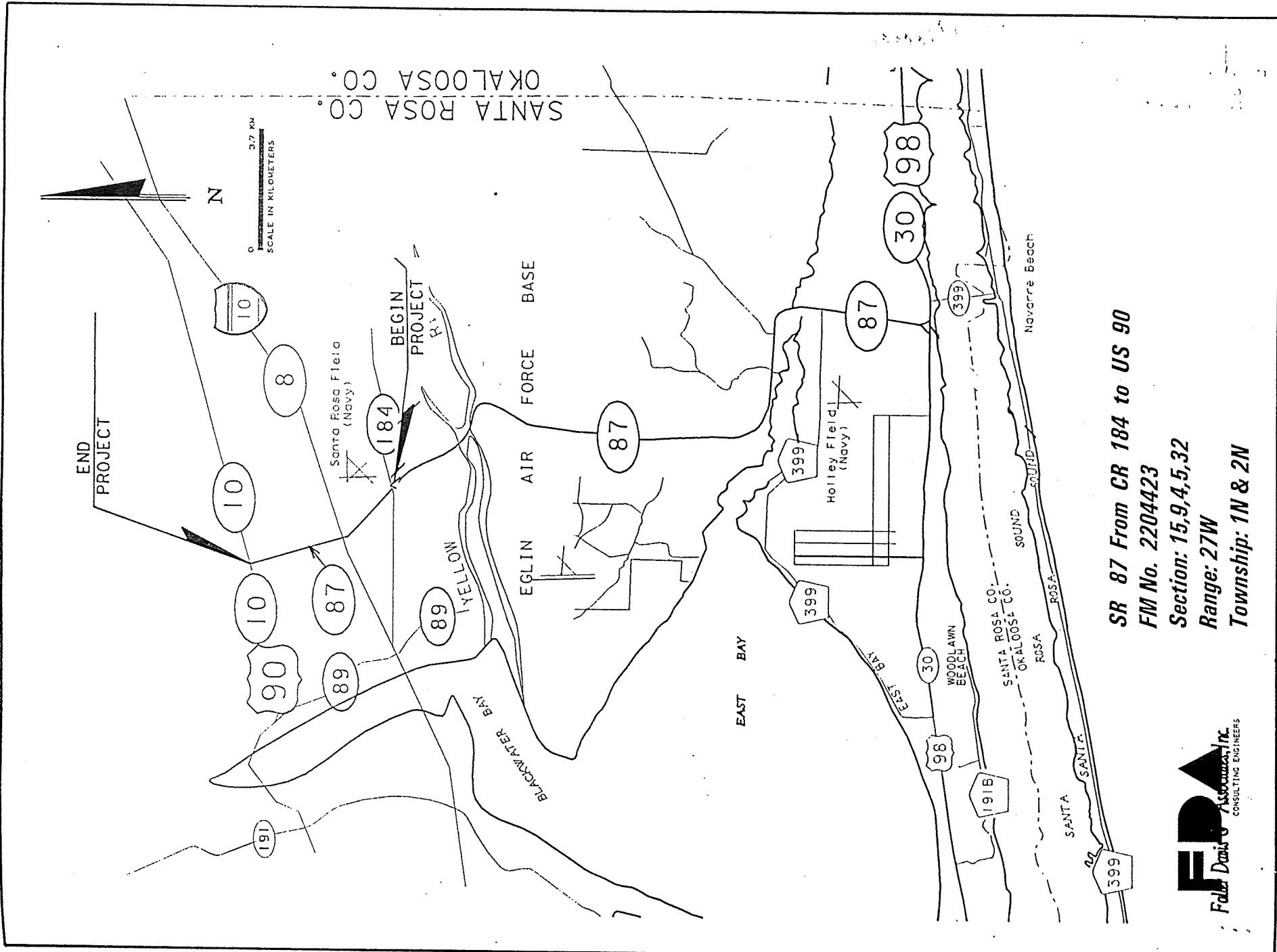


HDR

HDR Engineering, Inc.

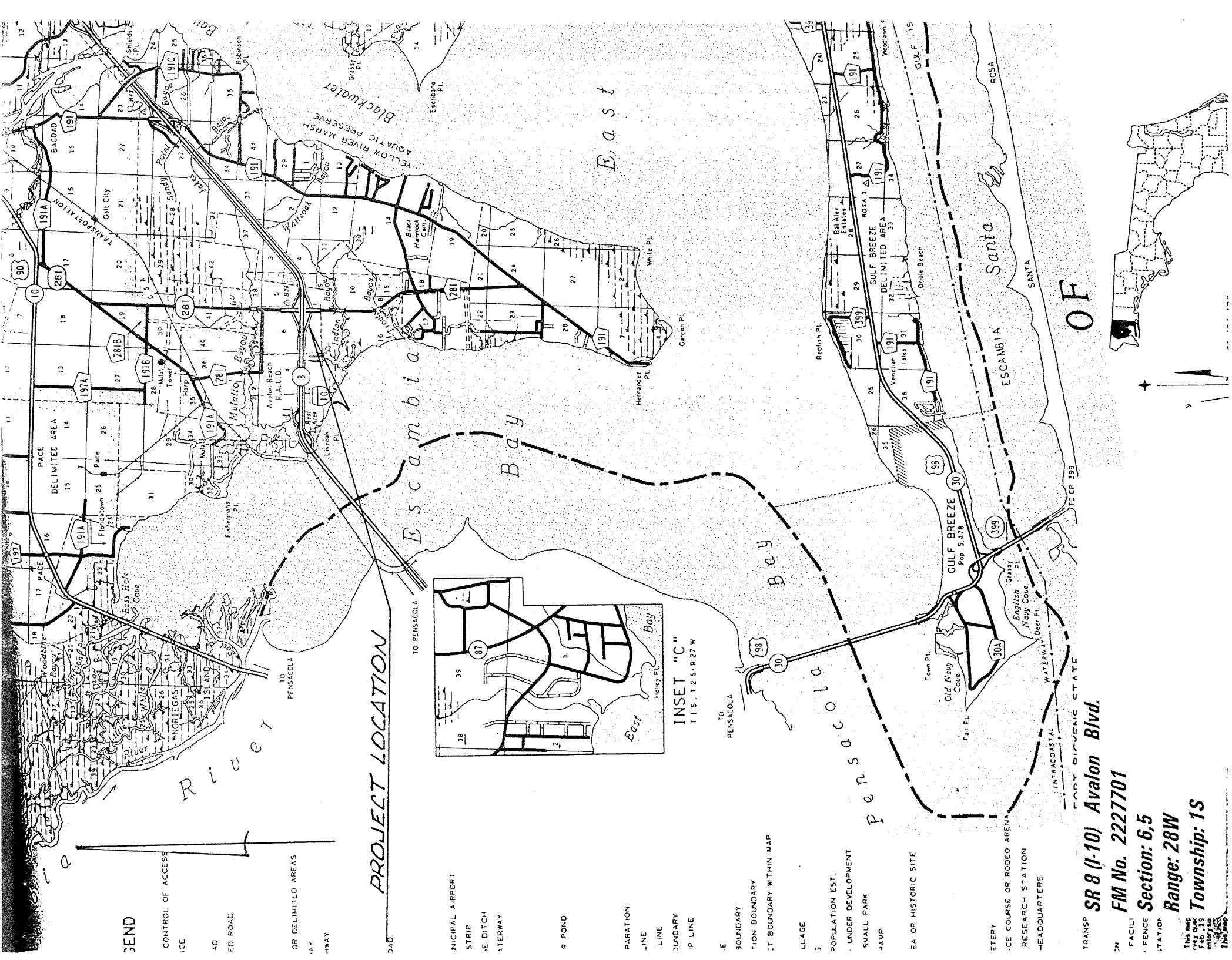
SR 77 PD & E Study

SR 77 Bailey Bridge to CR 2300
 FM No. 2179471 - WPI No. 3110335
 Section: 33,34,27,28,21
 Range: 14W
 Township: 2 South



SR 87 From CR 184 to US 90
FM No. 2204423
Section: 15,9,4,5,32
Range: 27W
Township: 1N & 2N





SEND

CONTROL OF ACCESS

AGE

ROAD

OR DELIMITED AREAS

WAY

TRWAY

PROJECT LOCATION

MUNICIPAL AIRPORT

STRIP

IE DITCH

ATERWAY

R POND

PARATION

-LINE

LINE

JUNDARY

IP LINE

E

BOUNDARY

TION BOUNDARY

T BOUNDARY WITHIN MAP

LLAGE

3

POPULATION EST.

UNDER DEVELOPMENT

SMALL PARK

RAMP

EA OR HISTORIC SITE

ETERY

CE COURSE OR RODEO ARENA

RESEARCH STATION

HEADQUARTERS

TRANS **SR 8 (I-10) Avalon Blvd.**

ON **FM No. 2227701**

Section: 6,5

Range: 28W

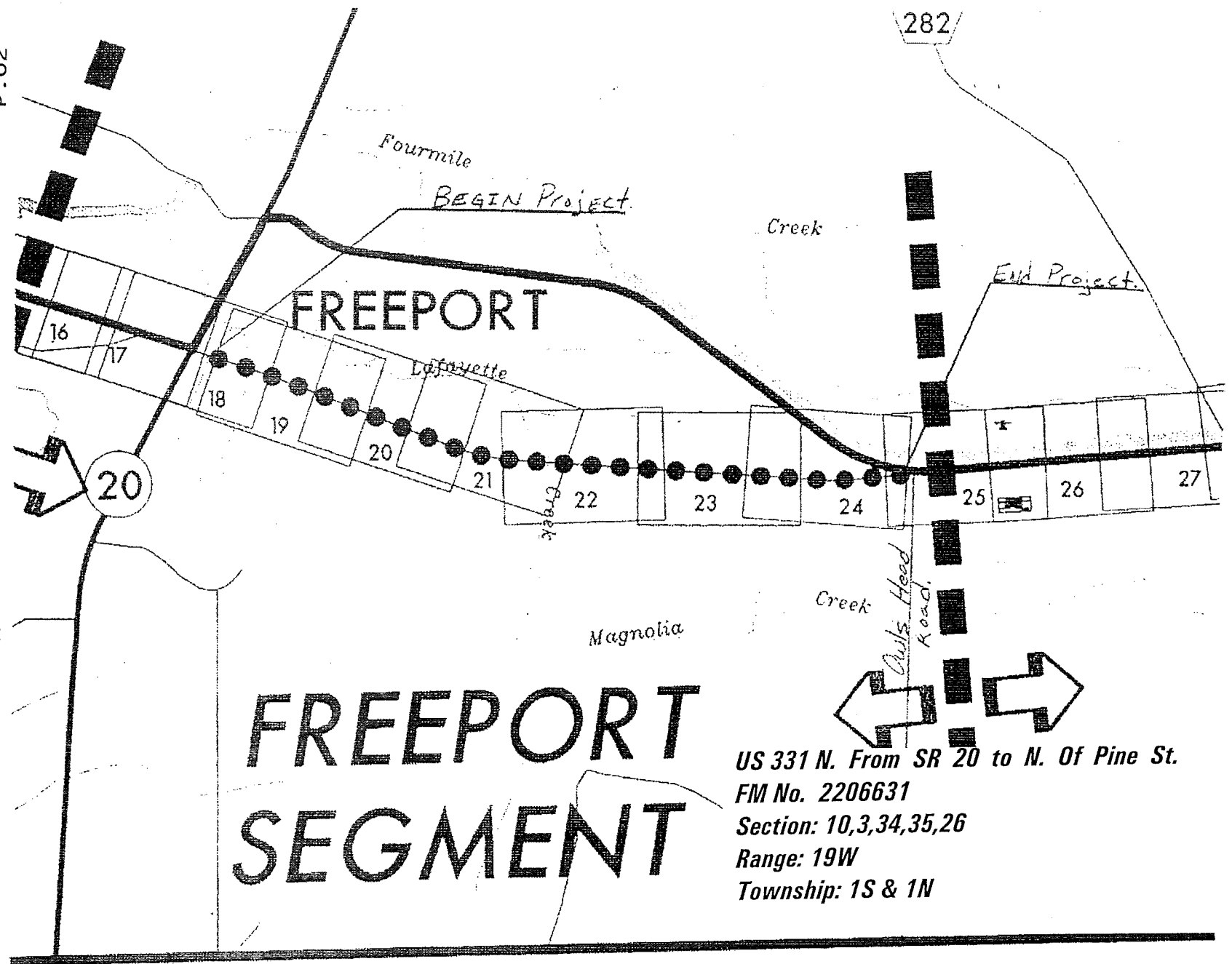
Township: 1S

This map
 Feb. 2, 195
 entered by
 This map

Work Program Item Number/Fincial Management Number	Project Description	Water Management District	Wetland Location (Include Sec., Rnge., Twship)	Name of Drainage Basin	Mitigation Date	Begin Construction Date	Florida Land Use Classification Codes (List Each Wetland Type Separately)	Impact Acres Per Each FLUCCS Type	Wetland Quality	Water Use Classification	Name of Surface Waters or Wetlands	State/Regional Designation(s)	Listed Species Affected Y/N	Permit Application Date
3119143 FM 2206631	US 331 N. from SR 20 to N of Pine Street	NWFWMD	Sect.10,3,34,35 26 R-19W T-1S & 1N	Choctaw Bay	2003/2004	07/21/2005	411 Pine Flatwoods 615 Stream & Lake Swamp	10.69	Med.	Class 3	Lafayette Creek		No	10/13/2004

Jun-01-00 08:18A JAMES D. BUSH

P.02



FREEPORT SEGMENT

US 331 N. From SR 20 to N. Of Pine St.
 FM No. 2206631
 Section: 10,3,34,35,26
 Range: 19W
 Township: 1S & 1N

